




**LEGEND**

- Wetspot Boundary

**Modelled Pluvial Flood Hazard (Defra Rating)**

- 0 - 0.75
- 0.75 - 1.25
- 1.25 - 2
- > 2

**Cambridgeshire County Council**  
 Shire Hall, Castle Hill, Cambridge, CB3 0AP

**CAMBRIDGE AND MILTON  
 SURFACE WATER MANAGEMENT  
 PLAN**

**FIGURE G42  
 0.5% AEP "OPTION C8"  
 PLUVIAL MODELLING MAXIMUM  
 HAZARD - CHERRY HINTON**

|                        |          |    |          |
|------------------------|----------|----|----------|
| SCALE<br>1:15,000 @ A3 | Produced | TL | APR 2011 |
|                        | Checked  | RG | APR 2011 |
|                        | Approved | RG | APR 2011 |

DRAWING NO. 0132-UA002163-BMD-01

This map is based upon Ordnance Survey material with the permission of Ordnance Survey on behalf of the Controller of Her Majesty's Stationery Office © Crown Copyright. Unauthorised reproduction infringes Crown copyright and may lead to prosecution or civil proceedings. (100024236) (2010).